

**Drain:** Clara Gintert Drain

**Improvement-Arm:** William Drescher Arm

**Date Approved:** April 14, 2008

### Drain Input Checklist

- Create Regulated Drain Record in Posse \_\_\_\_\_
  - Drain Type
  - Outlet (Tab)
  - Outlet Attached
  - Location
  - Twp
  - Certification
  - Drain Number
  
- Enter Improvement Arm in Posse April 15, 2008 *Need 8002*  
(Construction Amount = Storm Drains, Erosion Control, Sub-surface drain & Earthwork)
  
- Scan Documents \_\_\_\_\_
  - Surveyor's Report
  - Engineer's Estimate
  - Notices
  - Findings and Order
  - Petition
  
- Create Posse Inspection Job \_\_\_\_\_
  
- Enter into Watershed Summary Spreadsheet \_\_\_\_\_
  
- Check for Vacation of Drain & Map Changes \_\_\_\_\_
  
- Check Drainage Easement Classification \_\_\_\_\_
  
- Sum drain length & Validate in GIS \_\_\_\_\_
  
- Enter New Watershed Length into Posse \_\_\_\_\_
  
- Create Boundary of Improvement in GIS \_\_\_\_\_

**Gasb 34 Asset Price &  
Drain Length Log**


Drain-Improvement: Clara Gintert : William Drescher Arn

Drain Type:	Size:	Length	Length (DB Query)	Length Reconcile	If Applicable	
					Price:	Cost:
Plastic Tile	10"	2380			\$240/H	\$5712 <sup>00</sup>

Sum: 2380

Final Report: \_\_\_\_\_

Comments:  
\_\_\_\_\_  
\_\_\_\_\_  
\_\_\_\_\_  
\_\_\_\_\_  
\_\_\_\_\_



SURVEYOR'S OFFICE  
**Hamilton County**

*Kenton C. Ward, CFM*  
*Surveyor of Hamilton County*  
*Phone (317) 776-8495*  
*Fax (317) 776-9628*

*Suite 188*  
*One Hamilton County Square*  
*Noblesville, Indiana 46060-2230*

March 11, 2008

To: Hamilton County Drainage Board

Re: Clara Gintert Drain, William Drescher Arm

Attached is a petition and plans for the proposed relocation of the William Drescher Arm of the Clara Gintert Drain. The relocation is being proposed by Mr. Jerry Rulon. The proposal is to remove the two existing 10" clay tiles and install one 10" smooth bore plastic tile from Station 0+00 to the junction box at Station 23+80.00. Mr. Rulon has installed multiple tiles on his property and redirected all but 24 acres to the proposed tile.

The line will consist of the following:


10" Smooth Lined Plastic Tile                      2,380 ft.

The total length of new drain shall be 2,380 feet. The 2,380 feet of double 10" original drain of the 1939 reconstruction of the original Drescher Drain between Sta. 0+00 and Sta. 23+80 shall be removed. This proposal will not change the drains total length.

The cost of the relocation is to be paid by Mr. Jerry Rulon. Because the project is to be paid by the petitioner and is within the boundaries of the petitioners property the project fall under the requirements as set out in IC 36-9-27-52.5. Therefore, a public hearing with 30 day notice is not required for the petition.


The petitioner has not provided the performance bond/letter of credit at this time. This shall be provided by the petitioner before reconstruction commences.

The Surveyor's Office approves the use of the one 10" smooth wall plastic pipe in lieu of the two existing 10" tiles.

  
Kenton C. Ward, CFM  
Hamilton County Surveyor

KCW/llm

*Verry Rulon - Pathtismar*



*man*

